

Lake Waikaremoana Accommodation Map

Lake Waikaremoana Great Walk start location and other attractions in the local area.

Unlisted · 630 views

Created on Jan 20, 2012 · By · Updated 32 minutes ago





















The Tuai Suite Waikaremoana
The Tuai Suite Waikaremoana
45 Mountain Road,
Tuai, Waikaremoana
Wairoa District 4195
New Zealand

Please click on the marker to Zoom in.



Waikaremoana Great Walk Start

Contains track information and a map of the Lake Track with distances and approximate times. The track leads through the former Armed Constabulary Redoubt and climbs steadily up to the top of Panekire Bluff... (source DOC New Zealand)

- 
Fishing Tuai For Trophy Trout
 Each year anglers land trout over 4.45 kg. Very large specimens of up to 12.5 kg are on record and some can be viewed decorating the walls of the local district club.
- 
Fairy Springs
 The track leads around the lake past some majestic rimu trees to a turn-off near a small bridge. A left turn here takes you to a translucent green pool in the forest. Water wells up gently as "Fairy Springs" in this pool. The water flows from Lake Waikaremoana through "leaks" in the lake bed. (source DOC New Zealand)
- 
Panekire Trig
 Magnificent views of the lake and mountains. The track continues less steeply along the ridge with various excellent viewpoints along the way. (1hours one way, source DOC New Zealand).
- 
Onepoto Caves
 The caves range from small cavities and rock overhangs under loose boulders that broke free from the sliding block, to deep recesses and tunnels up to 50m long, some with multiple entrances. (source DOC New Zealand)
- 
Onepoto Beach
 Unsheltered beach and boat launch.
- 
Lou's Lookout
 This track begins on the uphill side of the road. It rises through rock bluffs and huge boulders in the forest to a platform which gives a spectacular view of Lake Waikaremoana and Panekire Bluff. (source DOC New Zealand)
- 
Lake Kiriopukae
 In spring the bush around Lake Kiriopukae is alive with birds - tui, kereru and bellbirds. The lake itself is home to a number of waterbirds e.g. white-faced heron, paradise shelduck, mallard duck and the pied stilt. (source DOC New Zealand)
- 
Historic Redoubt
 A fenced rock overhang where the soldiers scratched their names while stationed here. A little further on, the grassed area past the remains of the redoubt's stone walls was once a "nicely levelled parade ground". (source DOC New Zealand)
- 
Rosie Bay
 Boat launch and small pleasant camping area located on the lakeside.
- 
Toilets
- 
Meals
 Meals - fixed menu.
- 
Tuai-Onepoto Beach Trail (1 hour one way)
 Walk from The Tuai Suite Waikaremoana to the Lake Waikaremoana water taxi on this old trail for the Waikaremoana Power Scheme. Not maintained or marked.
- 
Panekire Trig Trail (1 hour one way).
 The track rises steadily from Onepoto beach up Panekire Bluff to the first trig Some magnificent views of the lake and mountains.
- 
Fairy Springs Trail (1 hour one way)
 The track leads around the lake past some majestic rimu trees to a turn-off near a small bridge. A left turn here takes you to a translucent green pool in the forest. Water wells up gently as "Fairy Springs" in this pool. The water flows from Lake Waikaremoana through "leaks" in the lake bed. (source DOC New Zealand)
- 
Kaitawa-Ngamoko-Tuai Trail (2 hours one way)
 The trail ascends gradually from Lake Kaitawa along a ridge toward Ngamoko summit. An old Maori valley trail leads back toward Kaitawa. A telephone line access trail leads back to Tuai Village.
- 
River Valley Crossing Trail (1 hour one way)
 Cross the Waikaretaheke River gorge on this magical trail to Lake Kaitawa. Watch out for unexpected releases of water from the power plant.
- 
Fishing Lake Kaitawa
 Spinners and fly fishing - trout
- 
Fishing Lake Kiriopukae